



**Author**

Institution Hatton Parish Council  
 Department Road Safety  
 Street  
 Postal Code WA4 5PB  
 City Hatton  
 Country United Kingdom  
 Contact  
 Phone  
 E-Mail

Built with **DataCollect Webreporter** version 1.0 at 26/03/2025 16:13:35**Site**

Name Hatton Lane  
 Dir. Oncoming (name) Towards Hatton  
 Dir. Outgoing (name) Towards Stretton  
 Posted Speed Limit   
 Comment  
 Device type **DSD**

**Time Range**

Start Date 01/02/2025 00:00  
 End Date 03/03/2025 06:59  
 Days Mo, Tu, We, Th, Fr, Sa, Su  
 Time Interval 60 minutes  
 Time Frame / Day 00:00 - 23:59

**Speed Classes**

[V in mph]

Time	Σ	10	20	30	40	50	60	70	80	90	100	110	>110
00:00-06:00	387	0	5	72	193	87	24	5	1	0	0	0	0
06:00-09:00	4067	0	104	1140	2077	695	47	4	0	0	0	0	0
15:00-19:00	8605	3	156	2620	4391	1312	115	6	2	0	0	0	0
06:00-22:00	26976	3	708	7652	13872	4358	353	25	5	0	0	0	0
00:00-24:00	27976	3	713	7826	14397	4600	395	35	7	0	0	0	0

**Speed Figures**

[V in mph]

**DSD SAFETY Success**

Vmin	Vavg	Vmax	V15	V50	V85	Vexc %
8	34	75	27	34	41	<b>69.5</b>

Vin	Vout	Vred	Vred %
<b>34</b>	<b>30</b>	-4	-12


**Descriptions**

Vmin: Minimal velocity  
 Vavg: Average velocity  
 Vmax: Maximal velocity  
 V15: Critical velocity for the first 15% of vehicles  
 V50: Critical velocity for the first 50% of vehicles

V85: Critical velocity for the first 85% of vehicles  
 Vexc %: Speeding in %  
 Vin: Average inlet velocity  
 Vout: Average velocity of exit  
 Vred: Average speed reduction between inlet velocity and velocity of exit


## Author

Institution Hatton Parish Council  
 Department Road Safety  
 Street  
 Postal Code WA4 5PB  
 City Hatton  
 Country United Kingdom  
 Contact  
 Phone  
 E-Mail



Built with **DataCollect Webreporter** version 1.0 at 26/03/2025 16:13:36

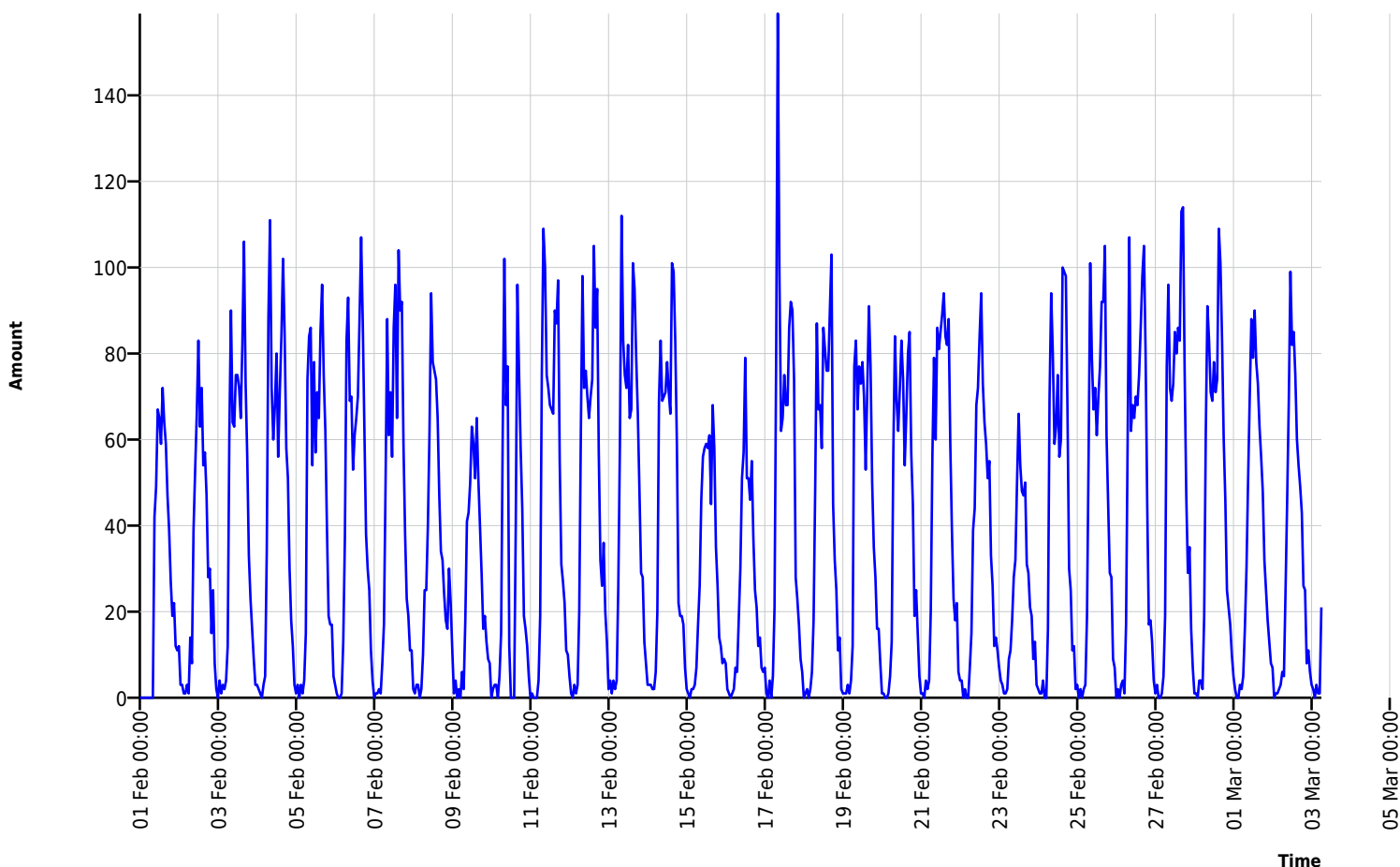
## Site

Name Hatton Lane  
 Dir. Oncoming (name) Towards Hatton  
 Dir. Outgoing (name) Towards Stretton  
 Posted Speed Limit   
 Comment  
 Device type **DSD**

## Time Range


Start Date 01/02/2025 00:00  
 End Date 03/03/2025 06:59  
 Days Mo, Tu, We, Th, Fr, Sa, Su  
 Time Interval 60 minutes  
 Time Frame / Day 00:00 - 23:59

## Time Variation Curve




## Author

Institution Hatton Parish Council  
 Department Road Safety  
 Street  
 Postal Code WA4 5PB  
 City Hatton  
 Country United Kingdom  
 Contact  
 Phone  
 E-Mail



Built with **DataCollect Webreporter** version 1.0 at 26/03/2025 16:13:36

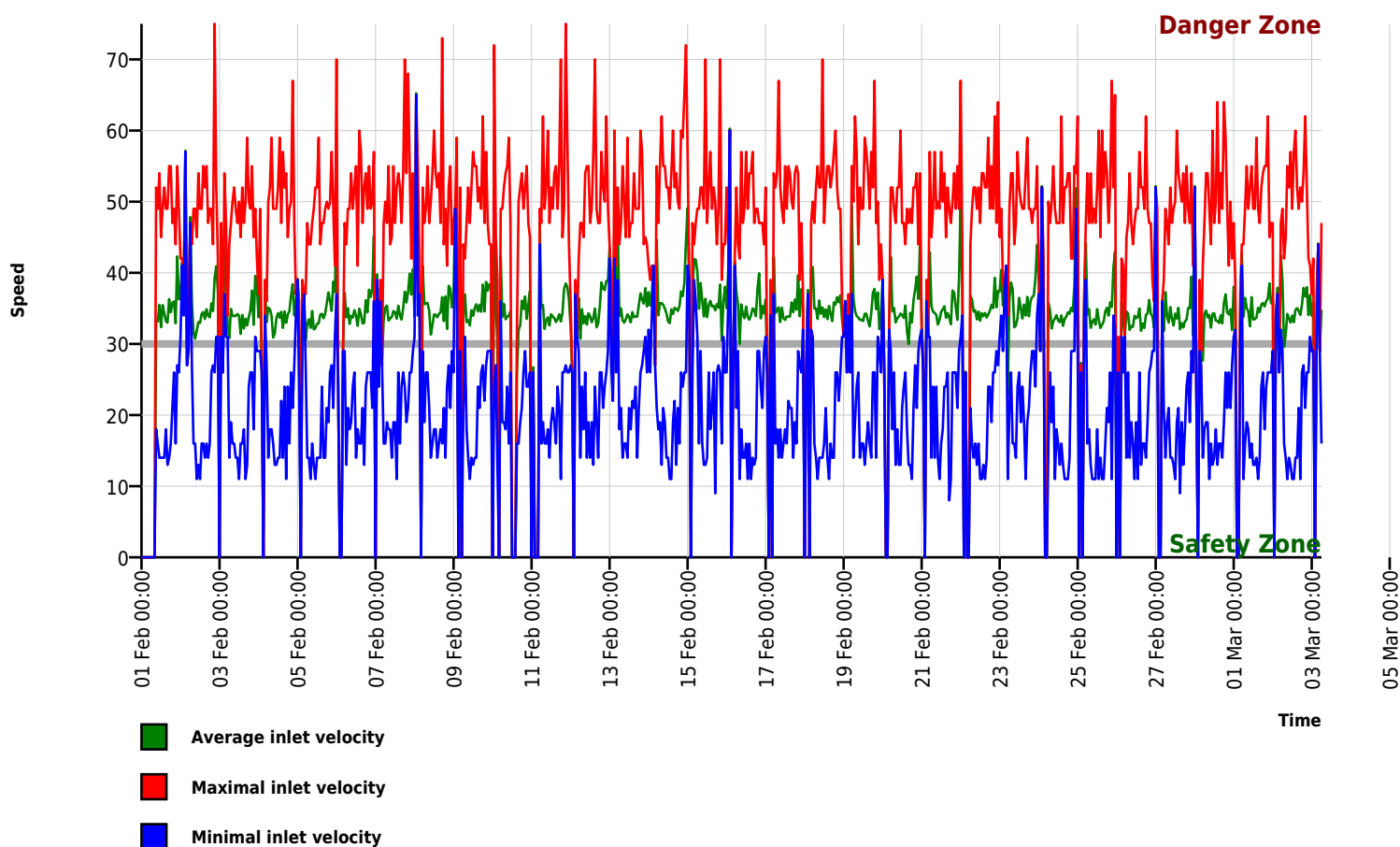
## Site

Name Hatton Lane  
 Dir. Oncoming (name) Towards Hatton  
 Dir. Outgoing (name) Towards Stretton  
 Posted Speed Limit   
 Comment  
 Device type **DSD**

## Time Range


Start Date 01/02/2025 00:00  
 End Date 03/03/2025 06:59  
 Days Mo, Tu, We, Th, Fr, Sa, Su  
 Time Interval 60 minutes  
 Time Frame / Day 00:00 - 23:59

## Speed Diagram




## Author

Institution Hatton Parish Council  
 Department Road Safety  
 Street  
 Postal Code WA4 5PB  
 City Hatton  
 Country United Kingdom  
 Contact  
 Phone  
 E-Mail



Built with **DataCollect Webreporter** version 1.0 at 26/03/2025 16:13:36

## Site

Name Hatton Lane  
 Dir. Oncoming (name) Towards Hatton  
 Dir. Outgoing (name) Towards Stretton  
 Posted Speed Limit   
 Comment  
 Device type **DSD**

## Time Range

Start Date 01/02/2025 00:00  
 End Date 03/03/2025 06:59  
 Days Mo, Tu, We, Th, Fr, Sa, Su  
 Time Interval 60 minutes  
 Time Frame / Day 00:00 - 23:59

## Speed Histogram

