



Author

Institution Hatton Parish Council
 Department Road Safety
 Street
 Postal Code WA4 5PB
 City Hatton
 Country United Kingdom
 Contact
 Phone
 E-Mail

Built with **DataCollect Webreporter** version 1.0 at 26/03/2025 16:19:34**Site**

Name Warrington Road
 Dir. Oncoming (name) Towards Hatton
 Dir. Outgoing (name) Out of Hatton
 Posted Speed Limit 
 Comment
 Device type **DSD**

Time Range

Start Date 01/02/2025 08:00
 End Date 03/03/2025 06:59
 Days Mo, Tu, We, Th, Fr, Sa, Su
 Time Interval 60 minutes
 Time Frame / Day 00:00 - 23:59

Speed Classes

[V in mph]

Time	Σ	10	20	30	40	50	60	70	80	90	100	110	>110
00:00-06:00	226	0	6	63	127	27	3	0	0	0	0	0	0
06:00-09:00	4393	1	98	1633	2310	337	14	0	0	0	0	0	0
15:00-19:00	8402	0	423	3391	4107	463	17	1	0	0	0	0	0
06:00-22:00	24260	5	1152	9547	11961	1531	62	2	0	0	0	0	0
00:00-24:00	24829	5	1161	9738	12259	1591	72	3	0	0	0	0	0

Speed Figures

[V in mph]

**DSD SAFETY Success**

Vmin	Vavg	Vmax	V15	V50	V85	Vexc %
8	31	64	26	31	37	56.1

Vin	Vout	Vred	Vred %
31	29	-2	-6


Descriptions

Vmin: Minimal velocity
 Vavg: Average velocity
 Vmax: Maximal velocity
 V15: Critical velocity for the first 15% of vehicles
 V50: Critical velocity for the first 50% of vehicles

V85: Critical velocity for the first 85% of vehicles
 Vexc %: Speeding in %
 Vin: Average inlet velocity
 Vout: Average velocity of exit
 Vred: Average speed reduction between inlet velocity and velocity of exit


Author

Institution Hatton Parish Council
 Department Road Safety
 Street
 Postal Code WA4 5PB
 City Hatton
 Country United Kingdom
 Contact
 Phone
 E-Mail



Built with **DataCollect Webreporter** version 1.0 at 26/03/2025 16:19:34

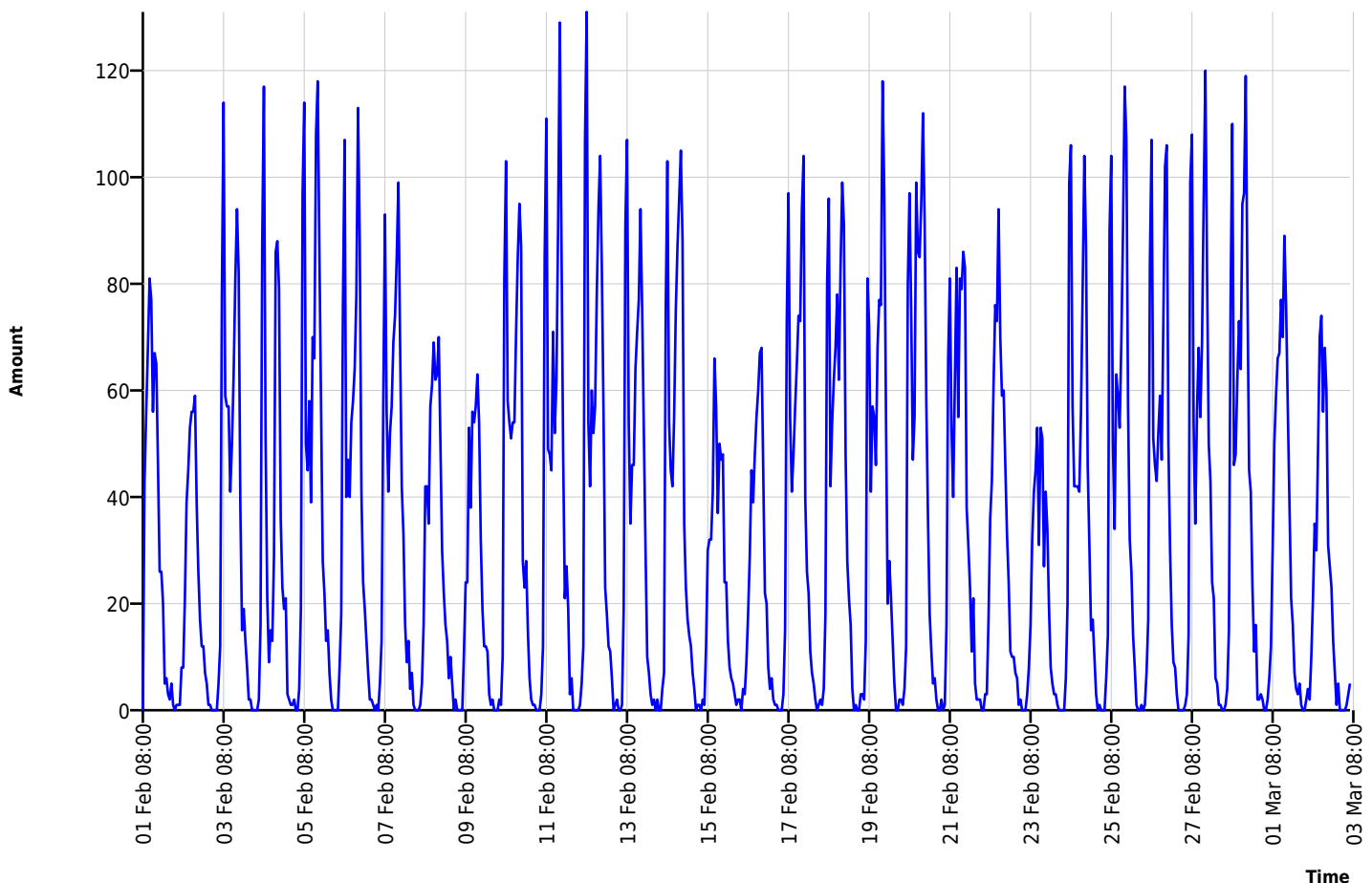
Site

Name Warrington Road
 Dir. Oncoming (name) Towards Hatton
 Dir. Outgoing (name) Out of Hatton
 Posted Speed Limit 
 Comment
 Device type **DSD**

Time Range


Start Date 01/02/2025 08:00
 End Date 03/03/2025 06:59
 Days Mo, Tu, We, Th, Fr, Sa, Su
 Time Interval 60 minutes
 Time Frame / Day 00:00 - 23:59

Time Variation Curve




Author

Institution Hatton Parish Council
 Department Road Safety
 Street
 Postal Code WA4 5PB
 City Hatton
 Country United Kingdom
 Contact
 Phone
 E-Mail



Built with **DataCollect Webreporter** version 1.0 at 26/03/2025 16:19:35

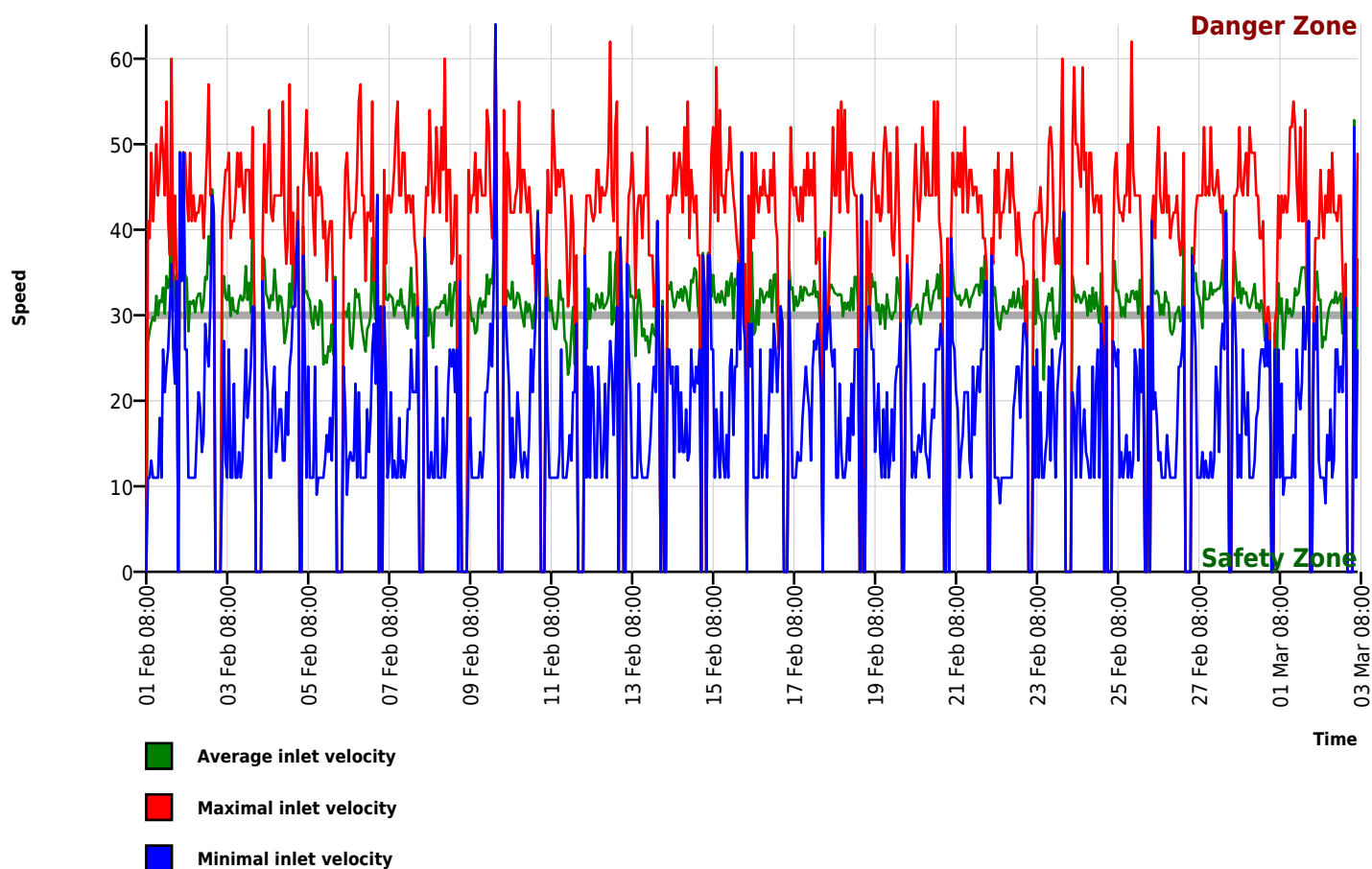
Site

Name Warrington Road
 Dir. Oncoming (name) Towards Hatton
 Dir. Outgoing (name) Out of Hatton
 Posted Speed Limit 
 Comment
 Device type **DSD**

Time Range


Start Date 01/02/2025 08:00
 End Date 03/03/2025 06:59
 Days Mo, Tu, We, Th, Fr, Sa, Su
 Time Interval 60 minutes
 Time Frame / Day 00:00 - 23:59

Speed Diagram




Author

Institution Hatton Parish Council
 Department Road Safety
 Street
 Postal Code WA4 5PB
 City Hatton
 Country United Kingdom
 Contact
 Phone
 E-Mail



Built with **DataCollect Webreporter** version 1.0 at 26/03/2025 16:19:35

Site

Name Warrington Road
 Dir. Oncoming (name) Towards Hatton
 Dir. Outgoing (name) Out of Hatton
 Posted Speed Limit 
 Comment
 Device type **DSD**

Time Range

Start Date 01/02/2025 08:00
 End Date 03/03/2025 06:59
 Days Mo, Tu, We, Th, Fr, Sa, Su
 Time Interval 60 minutes
 Time Frame / Day 00:00 - 23:59

Speed Histogram

